

# MAP OF LUTON,




## AND SURROUNDINGS.

Specially Prepared for the New Industries Committee of the Town Council,  
and the Luton Chamber of Commerce and Published by "The Luton News"  
with their "Red Book and Almanac" for 1916.

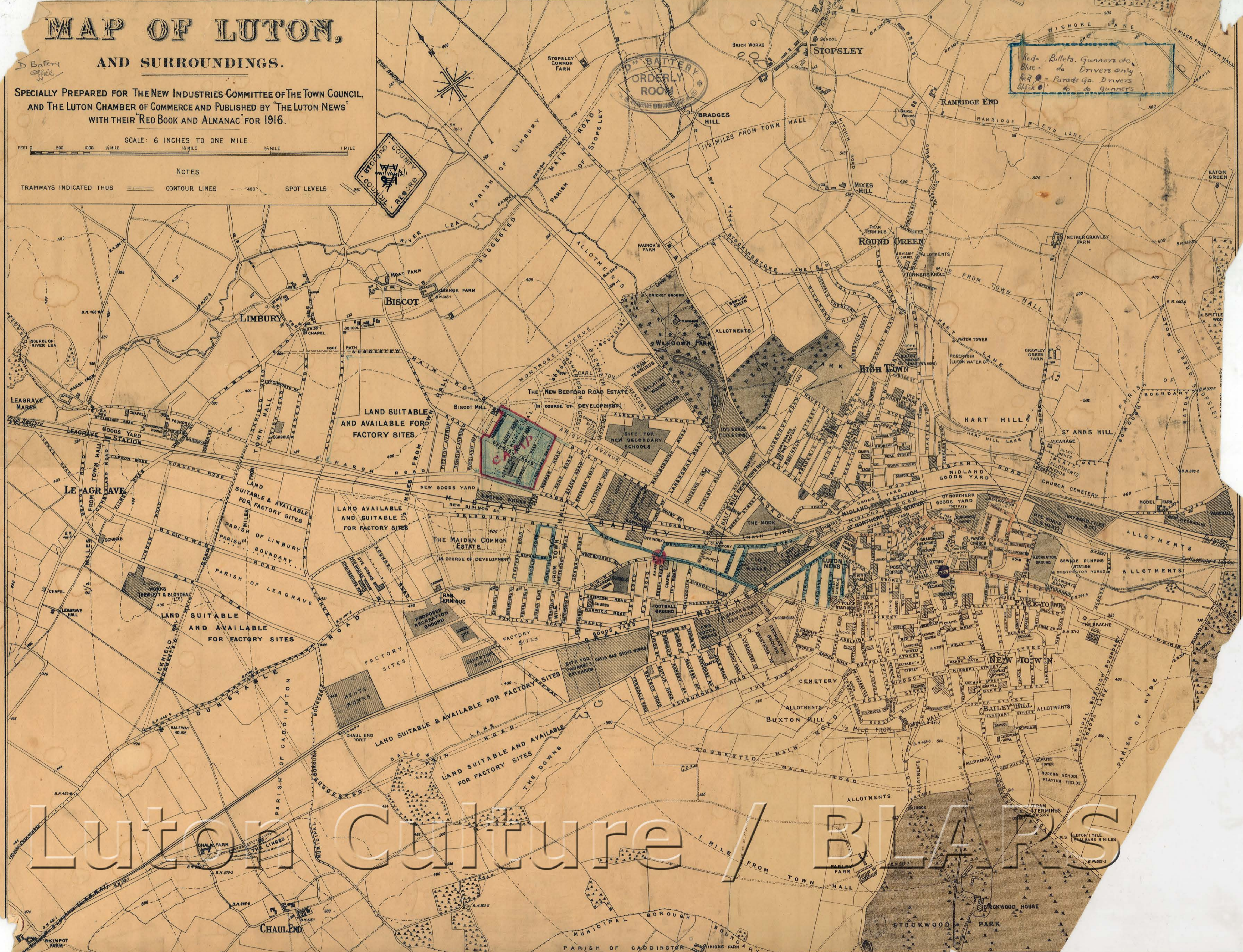
SCALE: 6 INCHES TO ONE MILE.

FEET 0 500 1000 1/4 MILE 1/2 MILE 3/4 MILE 1 MILE

### NOTES.

TRAMWAYS INDICATED THUS  CONTOUR LINES  SPOT LEVELS 

Red - Billets, Gunners do  
Blue - do Drivers only  
Red & Blue - Parade go. Drivers  
Black - do Gunners



# Luton Culture / BLAIRS